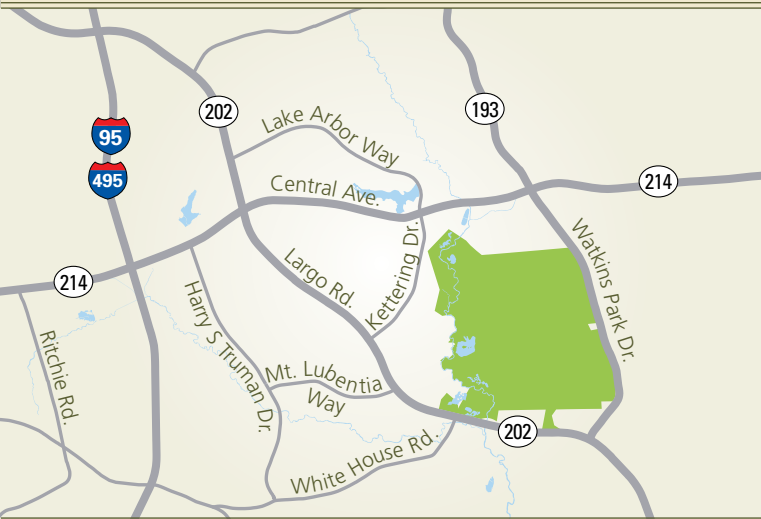


REGIONAL PARK

# Watkins Regional Park

With more than **850** acres of land, Watkins Regional Park offers an oasis of fun right in your own backyard. Whether you are looking for family activities or a quiet hike on one of our nature trails, we have activities and amenities that will put a smile on everyone's face.

Vicinity Map | WATKINS REGIONAL PARK



301 Watkins Park Drive, Upper Marlboro MD 20774  
General Information: 301-218-6700 • TTY 301-218-6768  
Campsite Reservations: 301-218-6702 • TTY 301-699-2544  
Picnic Area Reservations: 301-699-2400 • TTY 301-699-2544  
Athletic Field Permits/Status: 301-446-6800 • TTY 301-446-6802

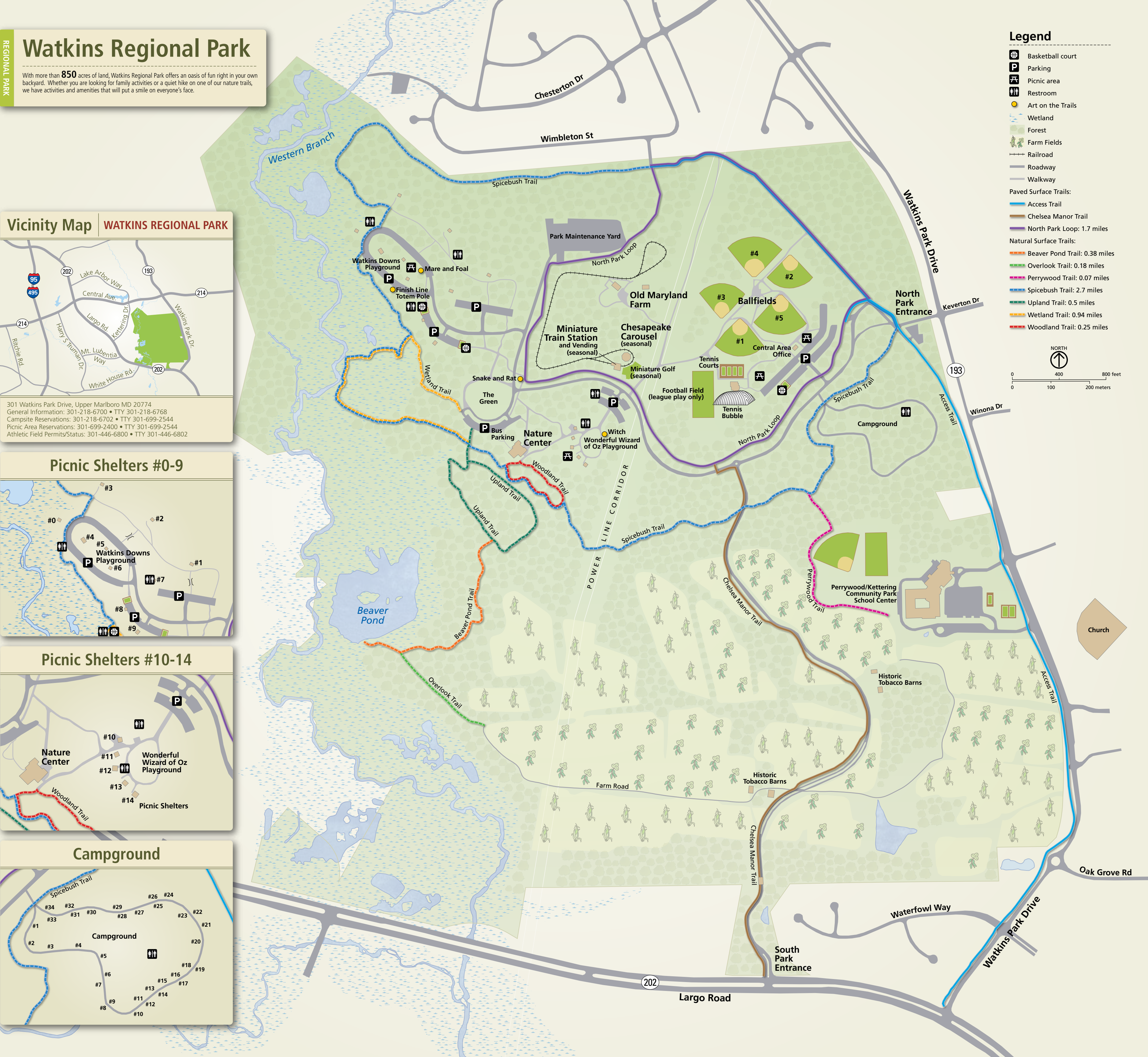
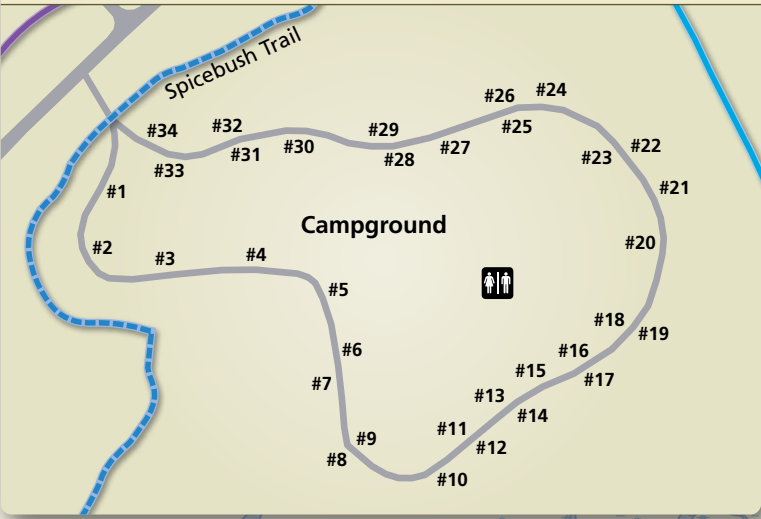
Picnic Shelters #0-9



Picnic Shelters #10-14



Campground



Legend

- Basketball court
- Parking
- Picnic area
- Restroom
- Art on the Trails
- Wetland
- Forest
- Farm Fields
- Railroad
- Roadway
- Walkway

Paved Surface Trails:

- Access Trail
- Chelsea Manor Trail
- North Park Loop: 1.7 miles

Natural Surface Trails:

- Beaver Pond Trail: 0.38 miles
- Overlook Trail: 0.18 miles
- Perrywood Trail: 0.07 miles
- Spicebush Trail: 2.7 miles
- Upland Trail: 0.5 miles
- Wetland Trail: 0.94 miles
- Woodland Trail: 0.25 miles

NORTH

0 400 800 feet

0 100 200 meters