

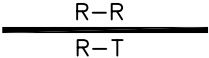
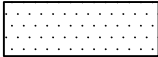







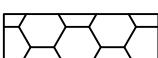





















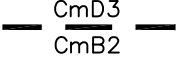
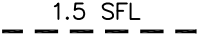







STANDARD SYMBOLS¹

	PROPERTY BOUNDARY		LIMIT OF DISTURBANCE
	SPLIT ZONING LINE		CLEARED FLOODPLAIN AREA (C-FP) (AutoCAD Hatch Pattern DOTS or equivalent)
	CHESAPEAKE BAY CRITICAL AREA BOUNDARY ¹		CLEARED OFF-SITE AREA (C-OS) (AutoCAD Hatch Pattern Solid Color 254 or equivalent)
	REGULATED STREAM ² (TOP OF BANK) (PERENNIAL, INTERMITTANT)		WOODLAND PRESERVATION AREA (WPA) (AutoCAD Hatch Pattern ANSI31 or equivalent)
	REGULATED STREAM ² (CENTERLINE)		WOODLAND REFORESTATION/ AFFORESTATION AREA (WRA) (AutoCAD Hatch Pattern ANSI37 or equivalent)
	REGULATED STREAM BUFFER		WOODLAND PRESERVED-NOT CREDITED (AutoCAD Hatch Pattern Honey (WP-NC) or equivalent)
	NONREGULATED STREAM (EPHEMERAL)		WOODLAND RETAINED-ASSUMED CLEARED (AutoCAD Hatch Pattern ANSI33, (WP-AC) Angle 60 or equivalent)
	100-YEAR FLOODPLAIN		NATURAL REGENERATION AREA (NRA) (AutoCAD Hatch Pattern HEX, or equivalent)
	100-YEAR FLOODPLAIN BUILDING RESTRICTION LINE		SPECIMEN, CHAMPION, HISTORIC TREE PROPOSED FOR REMOVAL (X OVER TREE)
	WETLAND		SPECIMEN, CHAMPION, HISTORIC TREE TO BE SAVED (AutoCAD Hatch Pattern-Solid)
	25' WETLAND BUFFER		TREE PROTECTION FENCE (TEMPORARY)
	EXPANDED WETLAND BUFFER		TREE PROTECTION FENCE (PERMANENT)
	PRIMARY MANAGEMENT AREA (PMA)		WOODLAND PRESERVATION SIGN
	FOREST INTERIOR DWELLING SPECIES 300' HABITAT BUFFER		REFORESTATION/AFFORESTATION SIGN
	RARE, THREATENED OR ENDANGERED SPECIES HABITAT		SPECIMEN TREE SIGN
	EXISTING TREE LINE		
	EXISTING HEDGEROW OR OTHER NON-WOODLAND AREAS		
	FOREST STAND BOUNDARY		
	SOILS BOUNDARY		
	SLOPE STABILITY 1.5 SAFETY FACTOR LINE		
	MARLBORO CLAY OUTCROP (TOP AND BOTTOM)		
	FSD DATA SAMPLE POINT		
	WETLAND DATA SAMPLE POINT		
	SPECIMEN, CHAMPION, HISTORIC TREE WITH CRITICAL ROOT ZONE (1" DBH=1.5' CRZ)		
	STEEP SLOPES ³ (15% OR GREATER) (AutoCAD Hatch-color index 254 or equivalent)		

1. The standard symbols for CBCA cases are provided separately.

2. When stream banks are 10 feet or less apart, show only the centerline of the stream.

3. Do not show on tree conservation plans unless required.